



**BUSINESS ENTITY- APPLICANT INFORMATION**

SECTION 1 (Continued)

List the Names and Titles of all Officers and/or Members and percentage of ownership and/or number of shares (if applicable) **PRIOR** to the transfer as currently recognized with the Commission.

Name	Title (Corporations list President, Vice President, Secretary, Treasurer and LLC companies list Members)	Ownership Percentage of ownership and/or number of shares
WILLIAM D HATHORN	PRESIDENT / OWNER	100%
CATHERINE S MATHEWS	VPRES / SEC / TREASURER	0

**REPRESENTATION OF APPLICANT**

SECTION 2

If Applicant is represented by legal counsel or if this application is being filed by legal counsel, please provide the following:

LEGAL COUNSEL'S NAME:

FIRM NAME:

Mailing Address:

City:

State:

ZIP Code:

Telephone # (Include Area Code)

Fax # (Include Area Code)

Cell # (Include Area Code)

Email Address:

**DETAILS OF STOCK TRANSFER OR CHANGE IN OWNERSHIP**

SECTION 3

Please attach a copy of the transfer or change in ownership agreement, a certified copy of the corporate resolution authorizing the stock transfer, and the appropriate stock certificate numbers (if applicable), to this application as **Exhibit "C"** and provide the details of the stock transfer or change in ownership below:

(If additional space is needed, attach a separate sheet listing details to Exhibit C)

*Succession of William David Hathorn*

**DETAILS OF STOCK TRANSFER OR CHANGE IN OWNERSHIP**

SECTION 3 (Continued)

If the stock transfer is approved, list the Names and Titles of all Officers and/or Members and percentage of ownership and/or number of shares (if applicable) **AFTER** the proposed transfer is complete.

Name	Title (Corporations list President, Vice President, Secretary, Treasurer and LLC companies list Members)	Ownership Percentage of ownership and/or number of shares
SAMUEL DAVID HATHORN	OWNER	100

**BANKRUPTCY, LEVY AND RECEIVERSHIP INFORMATION**

SECTION 4

(If additional space is needed, attach a separate sheet for each responses as needed)

1. Is the certificate holder current with inspection and supervision fee reports and payments with the Louisiana Department of Revenue?  NO  YES

*Copies of the Certificate or Permit Holder's last 4 quarters of Quarterly Inspection & Supervision Reports filed with the LDR along with proof of payments MUST be attached to this application as Exhibit "D".*

2. Is the common carrier certificate or contract carrier permit pledged or otherwise encumbered?  NO  YES\*

\*If you answered yes to number 2, give the names and addresses of those whose favor the authority is encumbered:

3. Does the Louisiana Department of Revenue and taxation hold a levy against this the common carrier certificate or contract carrier permit?  NO  YES\*

\*If you answered yes to number 3, attach a copy of the Notice of Levy to this application as an **Exhibit**

4. Are there any other levies against the common carrier certificate or contract carrier permit?  NO  YES\*

\*If you answered yes to number 4, attach copies of the levies to this application as an **Exhibit** and list the names and addresses of parties holding the levies; the nature of the levies and amount(s) claimed under each levy below.

5. Is the applicant involved in any bankruptcy proceeding?  NO  YES\*

\*If you answered yes to number 5, attach a copy of the Notice of Bankruptcy to this application as an **Exhibit** and list the name(s) of counsel for the party(s) with an interest in the common carrier certificate or contract carrier permit below:

**VERIFICATION**

SECTION 5

STATE OF Louisiana PARISH/COUNTY OF Rapides

BEFORE ME, the undersigned authority, Catherine S Mathews (Applicant as Authorized Representative) who represents The Companies of Hathers, Inc.

(Business Entity) personally came and appeared, who, after being duly sworn, did depose and say that he/she is the APPLICANT in the above application; that he/she desires to TRANSFER stock or ownership in its Common Carrier Certificate or Contract Carrier Permit, he/she represents that the foregoing responses are good, true, and accurate. Applicant acknowledges that should any response be shown to have been either a negligent or intentional misrepresentation of the facts, action taken by the Louisiana Public Service Commission in reliance of the responses contained herein may be declared void ab initio and revocable upon complaint by any interested party or by ex parte motion of the Louisiana Public Service Commission. Applicant further understands that the information contained in this application may be shared with the Louisiana Department of Revenue for purposes of Inspection and Supervision Fees.

Applicant's signature reflects an understanding of the consequences attributable to misstatements or misrepresentations of fact.

SWORN TO AND SUBSCRIBED before me this 10<sup>th</sup> day of March 2026

CATHERINE S MATHews  
PRINTED NAME OF APPLICANT

Catherine S Mathews  
SIGNATURE OF APPLICANT


Rhonda R Harvey  
PRINTED NAME OF NOTARY PUBLIC

Rhonda R Harvey # 57772  
SIGNATURE OF NOTARY PUBLIC  
(including Notary Number)  
Lifetime Commission

**LPSC OFFICE USE ONLY**

Accepted by Staff Jimmy Paul Date 3-24-26

DOCKET # S-37880 PUBLISHED IN BULLETIN # 1372 ON 3-27-26  
Date



**Nancy Landry**  
SECRETARY OF STATE

*As Secretary of State of the State of Louisiana I do hereby Certify that*

the Articles of Incorporation and Certificate of Incorporation of

**THE COMPANIES OF HATHORN, INC.**

have been reinstated and the Administrative termination of November 20, 2025 is set aside and said Articles of Incorporation are reinstated as of March 04, 2026.

In testimony whereof, I have hereunto set my hand and caused the Seal of my Office to be affixed at the City of Baton Rouge on,

March 4, 2026

*Nancy Landry*

*Secretary of State*

WEB 30316960D



Certificate ID: 12160289#62N83

To validate this certificate, visit the following web site, go to **Business Services, Search for Louisiana Business Filings, Validate a Certificate**, then follow the instructions displayed.  
[www.sos.la.gov](http://www.sos.la.gov)

Nancy Landry  
SECRETARY OF STATE

State of Louisiana  
Secretary of State

COMMERCIAL DIVISION  
225.925.4704



March 4, 2026

Administrative Services

225.932.5317 Fax

Corporations

225.932.5314 Fax

Uniform Commercial Code

225.932.5318 Fax

The attached document of THE COMPANIES OF HATHORN, INC. was received and filed on March 04, 2026.

WEB 30316960D

The filing fee shall contain the reinstatement cost, plus the cost of the most current annual report, plus the cost for each annual report not filed between the last annual report and reinstatement.

I AGREE

## ARTICLES OF REINSTATEMENT

Domestic Business Corporation

R.S. 12:1-1444E

1. The name of the corporation to be reinstated is: **THE COMPANIES OF HATHORN, INC.**

**2. The reinstatement was approved by:**

A DIRECTOR OR OFFICER IN ACCORDANCE WITH R.S. 12:1-1444(B). (FOR CORPORATIONS ADMINISTRATIVELY TERMINATED)

3. The corporation is reinstated effective retroactively as if it had never been terminated.

To be signed by an officer or director authorized to approve the reinstatement.

**Electronic Signature:**

CATHERINE SHIRLEY MATHEWS

## ANNUAL REPORT

### ISSUED SHARES

Total number of issued shares, itemized by class and series, if any, within each class:

0

### ADDRESSES

**Mailing Address:**

620 ELLIOTT STREET  
ALEXANDRIA, LA, 71301

**The street address (not a P.O. Box) of the corporation's principal office is:**

620 ELLIOTT STREET  
ALEXANDRIA, LA, 71301

**The street address (not a P.O. Box only) of the corporation's registered office is:**

620 ELLIOTT STREET  
ALEXANDRIA, LA, 71301

### AGENTS

SAMUEL DAVID HATHORN  
5947 HANNAH DRIVE  
ALEX, LA, 71301

**OFFICERS/DIRECTORS**

**Officer/Director Name:**




CATHERINE SHIRLEY MATHEWS (EXECUTIVE VICE-PRESIDENT,  
SECRETARY/TREASURER)  
1799 WHITE STREET  
ALEXANDRIA, LA, 71301

**It is hereby requested that you reinstate the above referenced entity as of the date of receipt of this application.**

THE FILING OF A FALSE PUBLIC RECORD, WITH THE KNOWLEDGE OF ITS FALSITY, IS A CRIME, SUBJECTING THE FILER TO FINE OR IMPRISONMENT OR BOTH UNDER R.S. 14:133.

**ELECTRONIC SIGNATURE:** CATHERINE SHIRLEY MATHEWS (3/2/2026)

**TITLE:** GENERAL MANAGER

<p><b>Nancy Landry</b> Secretary of State</p> 	<p><b>DOMESTIC CORPORATION</b></p> <p><b>ANNUAL REPORT</b></p> <p><b>For Period Ending</b> 8/21/2025</p>	 30316960D   2025		
<p><b>Mailing Address Only</b> (INDICATE CHANGES TO THIS ADDRESS IN THIS BOX)</p> <p>30316960 D THE COMPANIES OF HATHORN, INC.</p> <p>620 ELLIOTT STREET ALEXANDRIA, LA 71301</p>	<p>1</p>	<p>(INDICATE CHANGES TO THIS ADDRESS IN THIS BOX)</p> <p>Registered Office Address in Louisiana (Do not use P. O. Box) 620 ELLIOTT STREET ALEXANDRIA, LA 71301</p>		
		<p>Issued Shares, if any: 0</p>	<p>Federal Tax ID Number</p>	
<p>Our records indicate the following registered agents for the corporation. Indicate any changes or deletions below. All agents must have a Louisiana address. Do not use a P. O. Box.</p> <p><b>A NEW REGISTERED AGENT REQUIRES A NOTARIZED SIGNATURE</b></p> <p>SAMUEL DAVID HATHORN 5947 HANNAH DRIVE ALEX, LA 71301</p>				
<p>I hereby accept the appointment of registered agent(s).</p> <p><b>SIGNED ELECTRONICALLY (SEE ATTACHED.)</b></p> <p style="text-align: center;"><b>New Registered Agent Signature</b></p>		<p>Sworn to and subscribed before me on</p> <p>NOTARY NAME MUST BE TYPED OR PRINTED WITH NOTARY #</p> <hr/> <p style="text-align: center;"><b>Notary Signature</b> <span style="float: right;"><b>Date</b></span></p>		
<p>This report reflects a maximum of three officers or directors from our records for this corporation. Indicate any changes or deletions below. Include a listing of all names along with each title held and their address. Do not use a P. O. Box. If additional space is needed attach an addendum.</p>				
<p>CATHERINE SHIRLEY MATHEWS 1799 WHITE STREET ALEXANDRIA, LA 71301</p>		<p>Executive Vice-President, Secretary/Treasurer</p>		
<p>Our records indicate the following addresses for the corporation. Indicate any changes below.</p> <p>Principal office address (Do not use a P. O. Box): 620 ELLIOTT STREET ALEXANDRIA, LA 71301</p>				
<p>The filing of a false public record, with the knowledge of its falsity, is a crime, subjecting the filer to the fine or imprisonment or both under R.S. 14:133.</p>				
<b>SIGN →</b>	<p>To be signed by an officer, director or agent</p> <p>Catherine Shirley Mathews (SIGNED ELECTRONICALLY)</p>	<p>Title</p> <p>General Manager</p>	<p>Phone</p>	<p>Date</p> <p>03/02/2026</p>
	<p>Signee's address</p>	<p>Email Address</p> <p>ON FILE</p>		<p>(For Office Use Only)</p>
<p>Enclose filing fee of \$105.00</p> <p>Make remittance payable to Secretary of State Do Not Send Cash Do Not Staple</p> <p>web site: <a href="http://www.sos.louisiana.gov">www.sos.louisiana.gov</a></p>		<p>Return by: 8/21/2025</p> <p>To: <b>Commercial Division</b> P. O. Box 94125 Baton Rouge, LA 70804-9125 Phone (225) 925-4704</p>		
			1	

UNSIGNED REPORTS WILL BE RETURNED

**SECRETARY OF STATE**



**Written Consent to Appointment**

**Charter Number:** 30316960D

**Charter Name:** THE COMPANIES OF HATHORN, INC.

**The agent / agents listed below accept the appointment of registered agent for and on behalf of the Charter Name above.**

<b>Date Responded</b>	<b>Agent(s)</b>	<b>Agent(s) Electronic Signature</b>
03/04/2026	SAMUEL DAVID HATHORN	SAMUEL DAVID HATHORN

PROBATE NO. 47,889  
DIVISION "A"

SUCCESSION

NINTH JUDICIAL DISTRICT COURT

OF

PARISH OF RAPIDES

WILLIAM D. HATHORN

STATE OF LOUISIANA

---

JUDGMENT OF POSSESSION

---

CONSIDERING the petition of Samuel David Hathorn, sole surviving child of the decedent and Independent Executor of this succession, to be recognized as such and sent and put into possession of the properties and effects left by the decedent; the proper proof of death and heirship of the deceased having been made; proof that no inheritance tax returns are required to be filed with the Department of Revenue and Taxation for the State of Louisiana incident to this succession; on showing that there is no need for further administration of the Succession of William D. Hathorn; and on showing that decedent's last place of domicile was in Rapides Parish, Louisiana; the law and evidence entitling petitioners to the relief prayed for, it is hereby

**ORDERED, ADJUDGED AND DECREED that:**

I.

Further administration of the Succession of William D. Hathorn be and it is hereby dispensed with.

II.

Samuel David Hathorn is hereby recognized as the sole surviving child and legatee

## REAL ESTATE

### Multiple Lots on Elliott, Fisk, Sixth and Foisy Streets

#### Parcel #1

##### Tract 1

A certain piece, parcel or lot of ground, together with all buildings and improvements thereon located and all rights, ways and privileges thereunto appertaining, being, part of Lots One (1) and Two (2) of Square Forty-Eight (48) of the Clapp Addition to the City of Alexandria, as per plat thereof recorded in Plat Book 7, page 264, records of Rapides Parish, Louisiana and being more particularly described as follows:

Start at the North corner of the intersection of Seventh and Fisk Streets, and measure 53.33 feet along the Northeast property line of Seventh Street to the point of beginning; thence proceed along the Northeast property line of Seventh Street for a distance of 53.33 feet to a point marked by an iron pipe; thence run from the two points thus established, which points are located on the Northeast property line of Seventh Street, between parallel lines to the Northeast property boundary line of Lot Two (2) of said square and addition, or to the property known as the "Casson" property; the northwesterly line and adjacent to Lots Three (32) and Four (4) of said square measuring 111.95 feet and the Southeastern line adjacent to the other portion of Lots One (1) and Two (2) now or formerly owned by Savoy, measuring 113.68 feet, and being that property shown on plat of survey attached to sale from Mrs. Cammie G. Henry to Oney Chenvert, dated May 10, 1944, Conveyance Book 288, page 256, original instrument no. 284519 in the office of the Clerk and Recorder in and for Rapides Parish, Louisiana.

##### Tract 2

A certain piece, parcel or tract of land, together with all buildings and improvements thereon and all rights, ways and privileges thereunto appertaining, being, lying and situated in the City of Alexandria, Rapides Parish, Louisiana, being more particularly described as follows, to-wit:

Part of Lots One (1) and Two (2) of Square Forty-Eight (48) of the Clapp Addition to the City of Alexandria, as per plat thereof recorded in Plat Book 7, Page 264 of the records of Rapides Parish, described as follows:

Start at the North corner of the intersection of Seventh and Fisk Streets for a point of beginning, and measure 53.33 feet along the Northeast property line of Seventh Street to a point; from the two points thus established run back between parallel lines to the Northeast boundary of Lot Two (2) of said Square, or to the property known as the Casson property, the Northwestern line adjacent to the property now or formerly owned by Cammie Henry measuring 113.68 feet and the Southeastern line adjacent to Fisk Street measuring 115.41 feet; the line of the rear of said property measuring 53.36 feet, all as is more particularly shown on the Certificate of Survey prepared by Daniel D. Sandefur, Registered Land Surveyor, dated July 1, 1976, a blueprint of which is attached to deed dated and recorded July 7, 1976, from

lines, one of which is Foisy Avenue (formerly 7<sup>th</sup> Street) a distance of 63 feet, 3 inches, all as is more particularly shown on that plat of survey by Daniel D. Sandefur, dated October 9, 1978, and attached to deed dated and recorded February 11, 1981, from Abbie Marie Blalock Rogers to Edgar C. Hathorn, recorded in Conveyance Book 1020, Page 455, records of Rapides Parish, Louisiana.

### Parcel #3

#### Tract 1

A certain parcel or lot of ground-with all buildings thereon situated, being, lying and situated in the City of Alexandria, Louisiana, and being more particularly described as a portion of Block Forty-Eight (48) of the Clapp Addition to the City of Alexandria, Louisiana (said Block 48 being bounded by Elliott, Sixth, Seventh, and Fisk Streets), being at the corner of Elliott and Sixth Streets, having a frontage of 53.46 feet on Elliott Street and extending back therefrom between parallel lines, one of which is Sixth Street, a distance of 56 feet. Bound on the side nearer Seventh Street by property now owned by the Estate of James Allen Biossat. Being the same property acquired in the name of J. Allen Biossat from Mrs. Alice Hesni by deed dated and recorded January 2, 1969 in Conveyance Book 727, Page 799, records of Rapides Parish, Louisiana.

#### Tract 2

A certain parcel or lot of ground with all buildings and improvements thereon situated, situated in the City of Alexandria, Louisiana and being more particularly described thus:

Portion of Block 48 of the Clapp Addition to the City of Alexandria, Louisiana (said Block 48 being bounded by Elliott, Sixth, Seventh and Fisk Streets), having a frontage of 53 feet on Fisk Street. This property being bounded on side nearer Sixth Street by property now or formerly owned by First Presbyterian Church and bounded on the side nearer Seventh Street by Lot Two (2) of Block Forty-Eight (48) of the Clapp Addition. Being the same property acquired by Mrs. Ma B. Smith from First Federal Savings and Loan Association by deed dated and recorded November 19, 1942 in Conveyance Book 262, Page 113 of the records of Rapides Parish, Louisiana. For greater certainty of description of this property, there is made part hereof Certificate of Survey dated January 8, 1972 by Daniel D. Sandefur, Surveyor, with designation "Smith Heirs to J.A. Biossat", attached to deed from Virgil E. Smith, et al to J. Allen Biossat, recorded in Conveyance Book 791, Page 626, records of Rapides Parish, Louisiana.

#### Tract 3

A certain parcel or lot of ground, with all building thereon situated being, lying and situated in the City of Alexandria, Louisiana and being a portion of Block 48 of the City of Alexandria, Louisiana (said Block 48 being bounded by Elliott, Sixth, Seventh and Fisk Streets) having a front of 53 feet on Elliott Street and extending back therefrom between parallel lines a distance of 106

**620 Elliott Street**

A certain parcel of ground, together with all buildings and improvements located thereon, situated in Alexandria, Rapides Parish, Louisiana, and more particularly described as follows:

Lots One (1), Two (2), Seven (7), and Eight (8) of Square Forty-Nine (49) of the Clapp Addition to the City of Alexandria, as per plat thereof recorded in Plat Book 7, Page 264 of the records of Rapides Parish, Louisiana.

**514 16<sup>th</sup> Street N**

A certain piece, parcel or lot of ground, with all rights, ways, privileges, servitudes and advantages appertaining, thereto, and all buildings and improvements, machinery and equipment, located thereon, situated in the City of Alexandria, Rapides Parish, Louisiana, more particularly described as follows, to-wit:

Start at North Sixteenth Street at the intersection of North Sixteenth Street and McEnery Avenue, at the corner of Lot Number 6 of Block 28, of Welch Addition to said city, and from said point run out the property line of said Block 28 and its projection towards Bayou Rapides the distance of 360 feet, and from said point last established run at right angles 60 feet across North Sixteenth Street and from said point last established on the Western side of North Sixteenth Street continue out the Western side of North Sixteenth Street toward Bayou Rapides 64 feet, and from the point last established, run on a line parallel to the division line between Welch Addition and Northern Railway Company, now owned by Missouri Pacific Railway Company to the intersection of said line with the center of Bayou Rapides and from thence follow down the intersection of the center line of said Bayou and the projection of the line between Welch Addition and property formerly owned by Houston, Central Arkansas and Northern Company, and from the point last established run back along the line between Welch Addition and said property formerly owned by the Houston Central Arkansas & Northern Railway Company, now owned by the Missouri Pacific Railway Company, or the projection of said line to a corner common to the said line, McEnery Avenue and Block 27 of the Welch Addition, and from thence run back along the northerly line of McEnery Avenue to the point of beginning, which said line is that acquired by Red River Oil Company, Limited from F. M. Welch by acts of sale recorded at Conveyance Book Q, Page 163 and Conveyance Book R, Page 118, records of Rapides Parish, Louisiana, dated respectively July 22, 1892, and January 2, 1893; reference is hereby made to the official plat of the City of Alexandria, Louisiana, adopted by its Mayor and Board of Alderman by ordinance dated May 3, 1904, for further certainty of description; there is expected from said land that part of said property used as part of North Sixteenth Street.

**5947 Hannah Drive**

A certain piece, parcel or tract of land, together with all buildings and improvements thereon located, all rights, ways and privileges thereunto

of Lot 160 of Bocage Subdivision, Phase 3, located in Section 6, Township 3 North, Range 1 West and Section 86, Township 4 North, Range 1 West, Rapides Parish, Louisiana, and being more particularly described as follows:

Begin at the most Southwesterly corner of Lot 160 for the point of beginning, thence proceed North 51 degrees 58 minutes 01 seconds West, 151.56 feet; thence North 46 degrees 01 minutes 57 seconds East, 2.00 feet; thence South 51 degrees 58 minutes 19 seconds East, 151.46 feet; thence South 42 degrees 22 minutes 67 seconds West, 2.00 feet back to the point of beginning, all as shown and identified on Plat of Survey by Jared A. Couvillion, Professional Land Surveyor, dated November 27, 2007. Being bounded North by Hannah Drive, East by Balance of Lot 160, South by Alvin R. Broussard and West by Lot 159 (the Union Bank).

#### CASH

Regions Bank 50+ Lifegreen Checking Account No. 4851451251, r/i/n/o William D. Hathorn

#### INVESTMENTS

LPL Financial Account No. xxxx-1459, r/i/n/o William Hathorn (Brokerage - Retirement)

LPL Financial Account No. xxxx-7262, r/i/n/o William Sam Hathorn (Non-Retirement - Cit)

LPL Financial Account No. xxxx-7450, r/i/n/o William Hathorn (Brokerage - Non-Retirement)

One Hundred (100%) ownership interest in The Companies of Hathorn, Inc.

#### MISCELLANEOUS

Household Furniture and Fixtures

### III.

In accordance with La. C.C.P. Art. 2953(C), which became effective January 1, 2008, no inheritance taxes are owned to the State of Louisiana as the Decedent died after June 30, 2004. Accordingly, no inheritance taxes are due and no Louisiana Inheritance tax return is required to be filed.

depending upon or belonging to the succession of the decedent are hereby required to deliver them to his heirs and legatees, as fixed by this Judgment of Possession.

V.

Full, general and equitable relief be granted to petitioner herein.

In accordance with La. C.C.P. Art. 3061 the last known address of one of the petitioners herein is:

Samuel David Hathorn  
620 Elliott Street  
Alexandria, LA 71301

JUDGMENT RENDERED AND SIGNED in Chambers at Alexandria, Rapides Parish, Louisiana, on this the 2<sup>nd</sup> day of February, 2026

  
\_\_\_\_\_  
DISTRICT JUDGE

BY   
DY CLERK & RECORDER  
RAPIDES PARISH LA.

2026 FEB -3 PM 1:05

FILED & RECD  
KARAN A. DORA  
CLERK OF COURT

Docket No.: S-37880

LOUISIANA PUBLIC SERVICE COMMISSION

Exhibit \_\_\_\_\_

- Confidential sealed documents
- Oversized document
- Non-paper exhibit
- Photographs
- Other:

ISF  
Returns

*Please contact the Records Division of the Louisiana Public Service Commission at (225) 342-6017 for more information about this item.*